









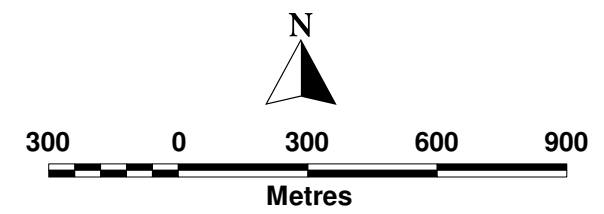
**Murweh Shire Council  
Planning Scheme  
Flood Hazard Map - Augathella**

-  Murweh Shire boundary
-  Flood Hazard
-  State and major road network
-  Rail network
-  Major Rivers
-  DCDB March 2015 *(Sourced DNRM)*

Flood hazard data for Augathella sourced from Queensland Flood Mapping Program, Augathella (1% AEP) published xxxxx 2014.

While every care is taken to ensure the accuracy of this product Murweh Shire Council makes no representations or warranties about the accuracy, reliability, completeness or suitability for any particular purpose and disclaims all responsibility and all liability (including without limitation, liability in negligence) for all expenses, losses, damages (including indirect or consequential damages) and costs you may incur as a result of the product being inaccurate or incomplete in any way or for any reason.

**Copyright Murweh Shire Council 2016  
Commencement Date: 1 April 2016  
Geocentric Datum of Australia 1994 (GDA94)**



**Approx. Scale @ A3 1:17,500**

