









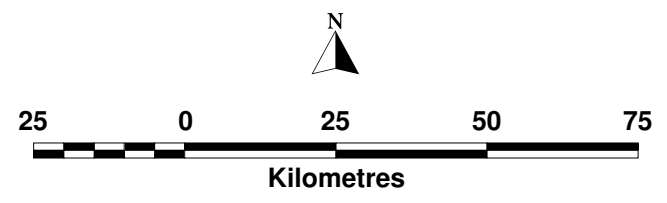


**Murweh Shire Council
Planning Scheme
Local Government Area Context Map**

-  Murweh Shire boundary
-  Urban
-  Rural
-  State and major road network
-  Rail network
-  Gas Pipeline
-  Major Rivers
-  DCDB March 2015 (Sourced DNRM)

While every care is taken to ensure the accuracy of this product Murweh Shire Council makes no representations or warranties about the accuracy, reliability, completeness or suitability for any particular purpose and disclaims all responsibility and all liability (including without limitation, liability in negligence) for all expenses, losses, damages (including indirect or consequential damages) and costs you may incur as a result of the product being inaccurate or incomplete in any way or for any reason.

Copyright Murweh Shire Council 2016
Commencement Date: 1 April 2016
Geocentric Datum of Australia 1994 (GDA94)



Approx. Scale @ A3 1:1,250,000

