





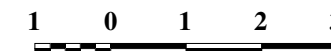


KEY

-  Urban Service Centres
-  Major Rivers Creeks and Streams
-  State Controlled Roads
-  State Controlled Railways
-  Rural Zone
-  Green Space (State forest, Timber Reserves and National Parks)



Kilometres

Scale: 1:100,000

MURWEH SHIRE COUNCIL

ZONE MAP 4

Base Map. DNR DCDB ©



JWP

John Wilson and Partners Pty. Ltd.
 ABN 85 011 022 503
 PO Box 585, Fortitude Valley QLD 4006
 Ph. 32449600 Fax. 32449699