






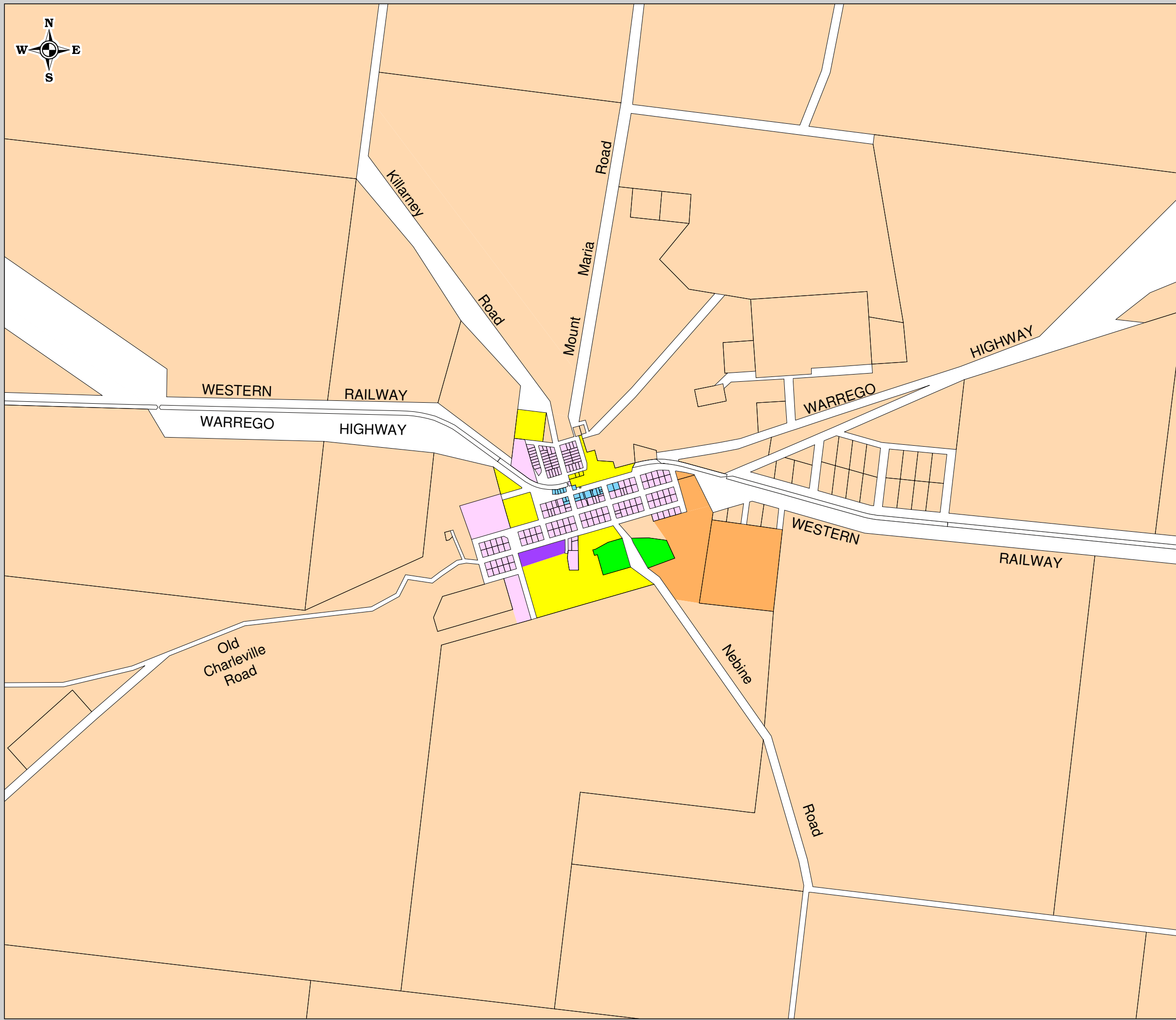




KEY TO ZONES

-  Rural Zone
-  Park Residential Zone
-  Residential Zone
-  Commercial Zone
-  Industry Zone
-  Green Space Zone
-  Community Use Zone



250 0 250 500 750



Scale: 1:25,000

MURWEH SHIRE COUNCIL

ZONE MAP 3

MORVEN

Base Map. DNR DCDB ©



JWP

John Wilson and Partners Pty. Ltd.
 ABN 85 011 022 503
 PO Box 585, Fortitude Valley QLD 4006
 Ph. 32449600 Fax. 32449699