






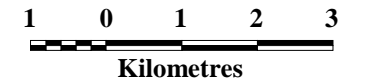


KEY

-  See other maps for details
-  Major Rivers Creeks and Streams
-  Rural Areas
-  Green Space (State Forests, Timber Reserves and National Parks)
-  Important Wetlands
-  Good Quality Agricultural Land
-  Warrego Catchment



Scale: 1:125,000

MURWEH SHIRE COUNCIL

NATURAL FEATURES AND RESOURCES

OVERLAY MAP 1

- 1(a) - SIGNIFICANT HABITAT
- WETLANDS
- GQAL
- CATCHMENT MANAGEMENT

Base Map. DNR DCDB ©



JWP

John Wilson and Partners Pty. Ltd.
 ABN 85 011 022 503
 PO Box 585, Fortitude Valley QLD 4006
 Ph. 32449600 Fax. 32449699